

ID	Órgão público ou ente municipal	Sigla
Código único gerado automaticamente para identificar cada termo de cooperação	Órgão da Administração Direta ou Indireta ou instituição destinatária do bem ou serviço	Sigla da Administração Direta ou Indireta ou instituição destinatária do bem ou serviço
MB0001	Subprefeitura M'Boi Mirim	SUB-MB
MB0002	Subprefeitura M'Boi Mirim	SUB-MB
MB0002	Subprefeitura M'Boi Mirim	SUB-MB
MB0003	Subprefeitura M'Boi Mirim	SUB-MB
MB0004	Subprefeitura M'Boi Mirim	SUB-MB
MB0005	Subprefeitura M'Boi Mirim	SUB-MB

MB0006

Subprefeitura M'Boi Mirim

SUB-MB

MB0007

Subprefeitura M'Boi Mirim

SUB-MB

MB0008

Subprefeitura M'Boi Mirim

SUB-MB

MB0009

Subprefeitura M'Boi Mirim

SUB-MB

MB0009

Subprefeitura M'Boi Mirim

sub-mb

MB0010

Subprefeitura M'Boi Mirim

SUB-MB

MB0011

Subprefeitura M'Boi Mirim

SUB-MB

MB0012

Subprefeitura M'Boi Mirim

SUB-MB

MB0012

Subprefeitura M'Boi Mirim

SUB-MB

MB0013



Subprefeitura M'Boi Mirim



SUB-MB



MB0014



Subprefeitura M'Boi Mirim



SUB-MB




























































































































































































































































































































































































































































































Distrito	Endereço
Distrito em que se encontra a área	Endereço da área cooperada ou passível de cooperação

JARDIM SÃO LUIS

AVENDA JOÃO DIAS S/N - PRAÇA ALCEU AMOROSO LIMA - COORDENADAS 23.644914 E AVENIDA GUIDO CALOI 23.648661

JARDIM SÃO LUIS

PRAÇA JOSE DE ASSIS BUENO - RUA GERALDO PIRES DOS SANTOS GONÇALVES

JARDIM SÃO LUIS

PRAÇA JOSE DE ASSIS BUENO - RUA GERALDO PIRES DOS SANTOS GONÇALVES

JARDIM ANGELA

PRAÇA MANUEL LOPES - ESTRADA DO M'BOI MIRIM ALTURA DO NÚMERO 4300

JARDIM ANGELA

PRAÇA MIGUEL JESUS CORREIA - RUA SEBASTIÃO RIBEIRO X RUA CARMELO CALI

JARDIM SÃO LUIS

AREA VERDE CONHECIDA COMO PRAÇA PANAMÁ - RUA PIEMONTE DE BORBOREMA

JARDIM ANGELA

PRAÇA CABO PM EDSON DA SILVA - RUA HELIO DA COSTA MANSO

JARDIM SÃO LUIS

AREA VERDE NA RUA UACANGA ALTURA 1101

JARDIM ANGELA

PRAÇA BENJAMIN COSIN

JARDIM SÃO LUIS

PRAÇA ALCEU AMOROSO DE LIMA (PARTE) - AVENIDA JOÃO DIAS

JARDIM SÃO LUIS

PRAÇA ALCEU AMOROSO DE LIMA (PARTE) - AVENIDA JOÃO DIAS

JARDIM ANGELA

PRAÇA DO PROFESSORADO - RUA CIPOTUBA - MORRO DO INDIO

JARDIM SÃO LUIS

PRAÇA VILA DAS BELEZAS - RUA ORFEU DA CONCEIÇÃO - VILA DAS BELEZAS

JARDIM SÃO LUIS

AREA VERDE LOCALIZAD ANA ALÇA DE ACESSO A PONTE TRANSAMÉRICA E
CANTEIRO CENTRAL DA AVENIDA GUIDO CALOI ALT 3009

JARDIM SÃO LUIS

AREA VERDE LOCALIZADA NA ALÇA DE ACESSO A PONTE TRANSAMÉRICA E
CANTEIRO CENTRAL DA AVENIDA GUIDO CALOI ALT 3009

JARDIM SÃO LUIS

AREA VERDE LOCALIZADA NA RUA HELENA MARIA DA SILVA, S/N - EM FRENTE A
OFICINA LASER - CHACARÁ SANTANA -

JARDIM SÃO LUIS

PRAÇA INACIO DIAS DA SILVA -

Área (m ²)	Nº do Termo de Cooperação	Nº do Processo SEI
Área total em metros quadrados	Número de registro do Termo de Cooperação na unidade	Número do processo de cooperação registrado no SEI
2000	01/PR-MB/2018	6045.2017/0000394-3
1400	02/PR-MB/2018	6045.2018/0000047-4
1400	03/PR-MB/2018	6045.2018/0000047-4
750	04/PR-MB/2018	6045.2018/0000044-0
800	07/SUB-MB/2018	6045.2018/0000412-7
300	*****	6045.2018/0000414-3

250

6045.20180000699-5

5500

01/SUB-MB/2019

604520180001091-7

2000

03/SUB-MB/2019

6045.2018/0001092-5

2000

02/SUB-MB/2019

6045.2019/0000212-6

2000

02/SUB-MB/2019

6045.2019/0000212-6

1000

01/SUB-MB/2020

6045.2019/0002613-0

2800

02/SUB-MB/2020

6045.2019/0002612-2

2050

03/SUB-MB/2020

6045.2019/0002628-9

2050

03/SUB-MB/2020

6045.2019/0002628-9

950

6045.2019/0002782-0

3500

6045.2019/0002781-1

Cooperante	Documento de Identificação
Pessoa física ou jurídica que propôs ou efetivou acordo de cooperação	CPF ou CNPJ da pessoa física ou jurídica que propôs ou efetivou acordo de cooperação

JURIDICA 53.820.585/0001-52

FISICA 113.281.968-19

FISICA 290.667.6778-11

JURIDICA 09.227.763/0001-44

FISICA 163.397.288/71

FISICA 147.219.818-21

JURIDICA 19.845.936/0001-41

FISICA 129.018.978-19

FÍSICA 955.318.315/87

JURIDICA 538205850001-52

JURIDICA 54935465/0001-63

JURIDICA
24.634.261/0001-21

JURIDICA 24.634.261/0001-21

JURIDICA 21.708.3110001-80

JURIDICA

01.645.738/0001-79

FISICA

007.343.208-33

JURIDICA

24.634.261/0001-21

Natureza	Bem Cooperado
Tipo de colaboração, podendo ser Acordo de Cooperação (Lei Federal nº 13.019/2014) ou Termo de Cooperação (Decreto Municipal nº 52.062/2010)	Objeto ou área do termo de cooperação ou acordo de cooperação

Termo de Cooperação	Praça
Termo de Cooperação	Praça
Termo de Cooperação	Praça
Termo de Cooperação	Outros (Descrito na Finalidade)
Termo de Cooperação	Praça
Termo de Cooperação	Praça

Termo de Cooperação

Praça

Termo de Cooperação

Outros (Descrito na Finalidade)

Termo de Cooperação

Praça

Termo de Cooperação

Praça

Termo de Cooperação

Praça

Termo de Cooperação

Praça

Termo de Cooperação

Praça

Termo de Cooperação

Rotatória

Termo de Cooperação

Rotatória

Termo de Cooperação

Outros (Descrito na Finalidade)

Termo de Cooperação

Praça

Finalidade da Cooperação	Data de Assinatura do Termo
Finalidade e serviços descritos pelo termo de cooperação	Data em que o termo foi assinado pela unidade e pelo cooperado
JARDINAGEM LIMPEZA E PINTURA DE GUIAS	23/12/2017
PINTURA DE GUIAS, JARDINAGEM , RETIRADA DE LIXO E SIMILARES	19/03/2018
PINTURA DE GUIAS, JARDINAGEM , RETIRADA DE LIXO E SIMILARES	19/03/2018
CONSERVAÇÃO DAS JARDINEIRAS, LIMPEZA DAS PLACAS DE SINALIZAÇÃO	19/03/2018
PINTURA DE GUIAS, JARDINAGEM , RETIRADA DE LIXO E SIMILARES	20/09/2018
CORTE DE MATO E GRAMA	

COLOCAÇÃO DE CONTRA PISO SÓLIDO, SUBSTITUIÇÃO DO CASCALHO , PINTURA, LIMPEZA E CONSERVAÇÃO *****

PINTURA DE GUIAS, JARDINAGEM , RETIRADA DE LIXO E SIMILARES 09/01/2019

JARDINAGEM, PINTURA DOS EQUIPAMENTOS, PINTURA DA PISTA DE SKATE, RECOLHIMENTO DE LIXO, MONITORAMENTO DAS ARVORES 23/05/2019

PINTURA DE GUIAS CONTINUAS,EM TORNO DAS AREAS SEMESTRALMENTE, JARDINAGEM EM TODA A EXTENSÃO MENSALMENTE, RETIRADA DE LIXO ENTULHO E SIMILARES QUINZENALMENTE. MANUTENÇÃO DE TODA A PRAÇA - CONFORME DEMANDA 02/05/2019

PINTURA DE GUIAS CONTINUAS,EM TORNO DAS AREAS SEMESTRALMENTE, JARDINAGEM EM TODA A EXTENSÃO MENSALMENTE, RETIRADA DE LIXO ENTULHO E SIMILARES QUINZENALMENTE. MANUTENÇÃO DE TODA A PRAÇA - CONFORME DEMANDA 02/05/2019

LIMPEZA E COLETA DE LIXO QUINZENALMENTE, CORTE DE GRAMA DE GRAMA E PINTURA DE GUIAS MENSALMENTE 13/01/2020

LIMPEZA E COLETA DE LIXO QUINZENALMENTE, CORTE DE GRAMA DE GRAMA E PINTURA DE GUIAS MENSALMENTE 13/01/2020

LIMPEZA DE LIXO SEMANALMENTE, CORTE DE GRAMA QUINZENALMENTE, PINTURA DE GUIAS MENSALMENTE

LIMPEZA DE LIXO SEMANALMENTE, CORTE DE GRAMA QUINZENALMENTE, PINTURA DE GUIAS MENSALMENTE

INSTALAR 02 BANCOS, 02 MEESES COM 04 BANCOS, PLANTAR GRAMA E FAZER LIMPEZA 02 VEZES POR MES, ZELAR PARA NÃO JOGAREM MAIS LIXO

PINTURA DOS BANCOS, PLANTIO NOS VASOS DE FLORES, LIMPEZA . INSTLAÇÃO DE PLACAS DE IDENTIFICAÇÃO DAS ESPÉCIES ARBOREAS

Data de Publicação do Termo	Data de Início do Termo	Tempo de Vigência (meses)	Data de Término	Número de placa indicativas da cooperação
Data em que o Termo ou Acordo foi publicado no diário oficial da cidade de São Paulo (formato:	Data em que o termo passa a entrar em vigência (dd/mm/aaaa)	Tempo de vigência da Cooperação entre o Órgão público ou ente municipal e o Cooperante em meses	Data que o termo de cooperação será finalizado	Quantas placas a serem instaladas no objeto do termo indicando a cooperação (somente
	01/01/2019	6	01/07/2019	
		36		1
		36		1
		36		1

09/01/2019	36	01/09/2022	3
	12		1
02/05/2019	36	05/02/2022	2
02/05/2019	36	05/02/2022	2
	36		1
	36		2
	12		2

12

2

36

1

12

4

Valor estimado	Valor dos investimentos	Última Atualização
Valor do bem ou serviço discriminado estimado/avaliado com base em pesquisas	Valor do bem ou serviço discriminado no processo	Atualização mais recente do status do termo por parte do órgão responsável
NÃO ESPECIFICADO	NÃO ESPECIFICADO	
NÃO ESPECIFICADO	NÃO ESPECIFICADO	10/12/2019
NÃO ESPECIFICADO	NÃO ESPECIFICADO	10/12/2019
NÃO ESPECIFICADO	NÃO ESPECIFICADO	10/12/2019
	R\$ 1800	10/12/2019
	R\$ 6000,00	

	R\$ 16.000,00	10/12/2019
NÃO ESPECIFICADO	R\$ 18.000,00	15/01/2019
NÃO ESPECIFICADO		15/01/2019
	R\$ 6000,00	
NÃO ESPECIFICADO	15134,88	26/06/2020
NÃO ESPECIFICADO	15134,88	26/06/2020
12.000,00		
NÃO HA	8500,00	

NÃO HA 8500,00

NÃO HA 1200,00

NÃO HA 6000,00

Observação

Observações sobre a área ou termo

TERMO FINALIZADO

INTERESSADO SE MUDOU DE SÃO PAULO E DESISTIU DO
PROCESSO

INTERESSADO DESISTIU DO PROCESSO

TERMO FINALIZADO

AGUARDANDO DEVOLUÇÃO DO TERMO ASSINADO

AGUARDANDO DEVOLUÇÃO DO TERMO ASSINADO

AGUARDANDO FIM PANDEMIA PARA ASSINATURA

AGUARDANDO FIM PANDEMIA PARA ASSINATURA

